



2



3



4



5



6








8





9



10




11



12




13








15



16



17



18



An aerial photograph of a river delta, showing a central channel that branches out into numerous smaller distributaries. The water is a mix of dark blue and green, indicating varying depths and sediment concentrations. The land is a light brownish-green color. The number 20 is displayed in a black box at the bottom center of the image.

20





21







24



25



26





27





29



30





32





33






35



36




37



38









40




41





43
















49



50





52





53










56



57



58





60